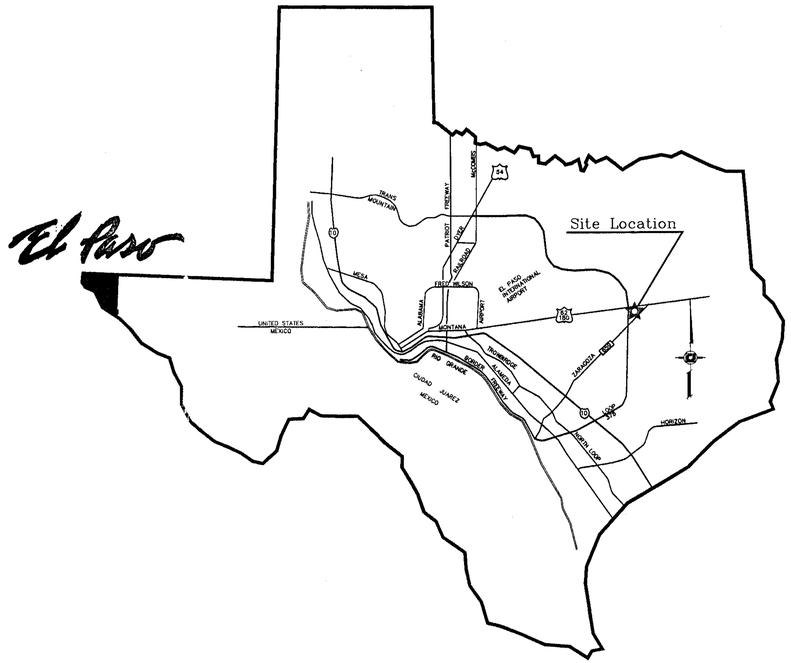

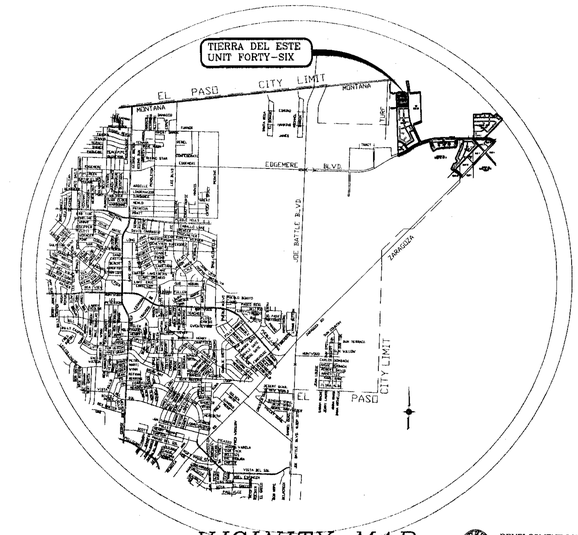

VICINITY MAP

EL PASO COUNTY

DEVELOPMENT SERVICES DEPARTMENT

SITE PLAN REVIEW

Reviewed For Conformance For Conditions Related To:

- Demolition Only
- Grading & Drainage
- Wheelchair Ramps
- On Site Parking Layout
- Sidewalks
- Driveways
- Retaining Rock Walls
- On-Site Ponding of Storm Waters

Contractor Must Call 24 Hours Prior To Construction For Inspection

BY _____ DATE 10/18/2006

LOCATION MAP SCALE: 1" = 600'

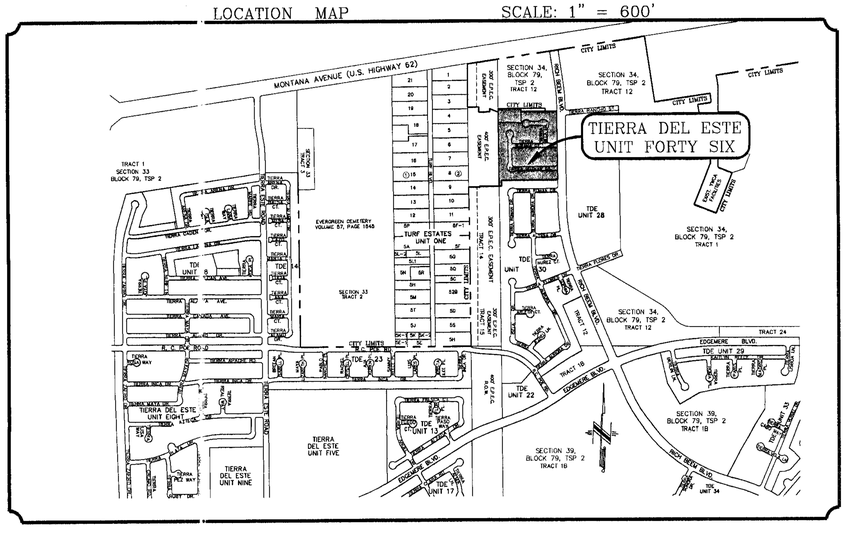

STREET IMPROVEMENTS

I N D E X

TITLE	SHEET	No.	
COVER SHEET	1	OF	17
PLAT	2	OF	17
GRADING PLAN	3	OF	17
GRADING SECTIONS	4	OF	17
DRAINAGE PLAN	5	OF	17
STORM WATER POLLUTION PREVENTION PLAN	6–7	OF	17
PLAN & PROFILE	8–11	OF	17
DRAINAGE STRUCTURE PROFILES AND CALCULATIONS	12,12A	OF	17
POND DETAILS AND CALCULATIONS	13	OF	17
STANDARD DETAILS AND STRUCTURE DETAILS	14–16	OF	17
ILLUMINATION PLAN AND DETAILS	17	OF	17

DEVELOPMENT SERVICES DEPARTMENT

Reviewing by the City of El Paso shall neither constitute approval nor have responsibility of the adequacy of design and plans.

PROJECT NAME

TIERRA DEL ESTE UNIT FORTY–SIX

BEING A PORTION OF TRACTS 2 AND 12, SECTION 34, BLOCK 79, TOWNSHIP2, TEXAS AND PACIFIC RAILROAD COMPANY SURVEYS
CITY OF EL PASO, EL PASO COUNTY, TEXAS.
CONTAINING: 16.199 ACRES

9/18/06

CONDE INC.
ENGINEERING / PLANNING
SURVEYING / GPS
170-C, LEE TREVINO DR. STE. 400
EL PASO, TEXAS 79821

CONDE INC.

COVER SHEET

SHT 1 OF 17