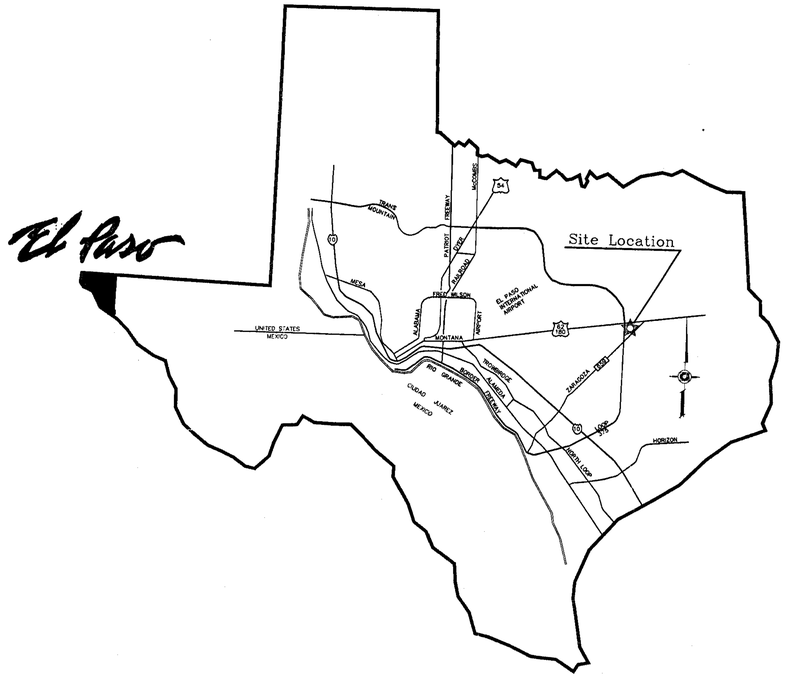

LOCATION MAP SCALE 1"=600'

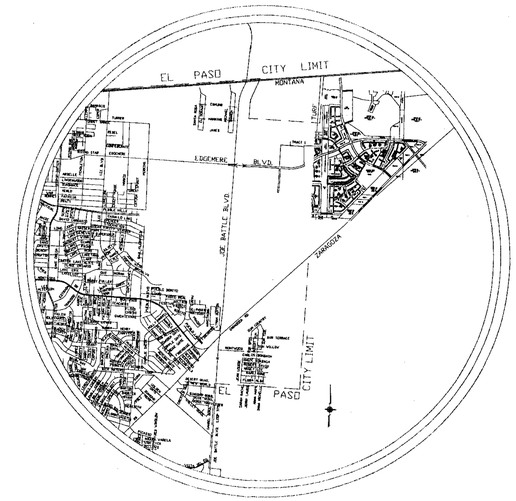

VICINITY MAP

EL PASO COUNTY

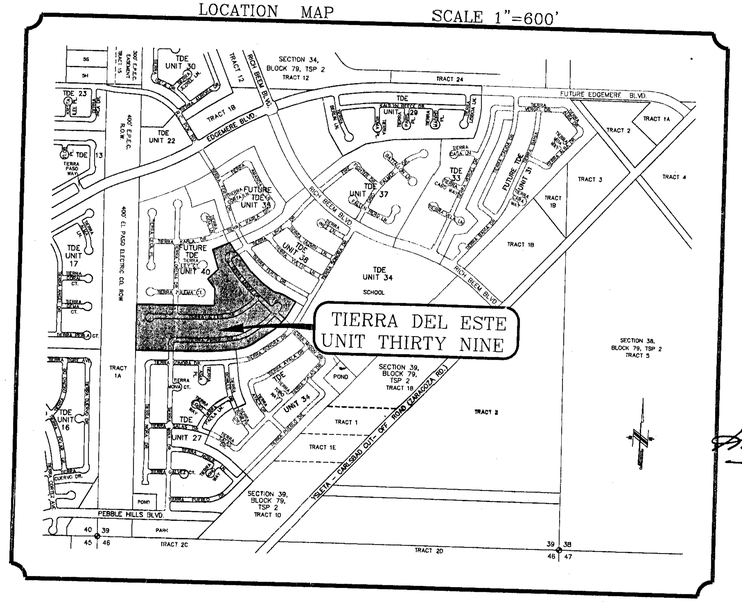

DEVELOPMENT SERVICES DEPARTMENT

SITE PLAN REVIEW

Reviewed For Conformance For Conditions Related To:

__Demolition Only
__Grading & Drainage
__Wheelchair Ramps
__On Site Parking Layout
__Sidewalks
__Driveways
__Retaining Rock Walls
__On-Site Ponding of Storm Waters

Contractor Must Call 24 Hours Prior To Construction For Inspection

BY _____ DATE 12/13/05

DEVELOPMENT SERVICES DEPARTMENT

Reviewing by the City of El Paso shall neither constitute approval nor have responsibility of the adequacy of design and plans.

STREET IMPROVEMENTS

I N D E X

TITLE	TIERRA DEL ESTE UNIT THIRTY NINE	SHEET No.	
COVER SHEET	1	OF	25
PLAT	2	OF	25
GRADING PLAN	3	OF	25
GRADING SECTIONS	4	OF	25
DRAINAGE PLAN	5	OF	25
STORM WATER POLLUTION PREVENTION PLAN	6-7	OF	25
PLAN & PROFILE	8-17	OF	25
DRAINAGE STRUCTURES & PROFILES	18-19	OF	25
POND SECTIONS & CALCULATIONS	20-21	OF	25
STANDARD DETAILS+(INLET DETAILS)	22-24	OF	25
ILLUMINATION PLAN & STD. DETAILS	25	OF	25

PROJECT NAME

TIERRA DEL ESTE
UNIT THIRTY NINE

BEING PORTION OF TRACT 1B, SECTION 39, BLOCK 79, TOWNSHIP 2, TEXAS AND PACIFIC RAILROAD COMPANY SURVEYS, CITY OF EL PASO, EL PASO COUNTY, TEXAS.
CONTAINING: 26.3969 ACRES

STATE OF TEXAS
REGISTERED PROFESSIONAL ENGINEER
LUIS E. CONDE
No. 43643

CONDE INC.
ENGINEERING / PLANNING
SURVEYING / GPS
1790C LEE TREVINO DR. SITE 400
EL PASO, TEXAS 79928

CONDE INC.

COVER SHEET

SHT 1 OF 25

Z:_subdivisions\TDE 39\dwg\tde39-cv.dwg, Model,