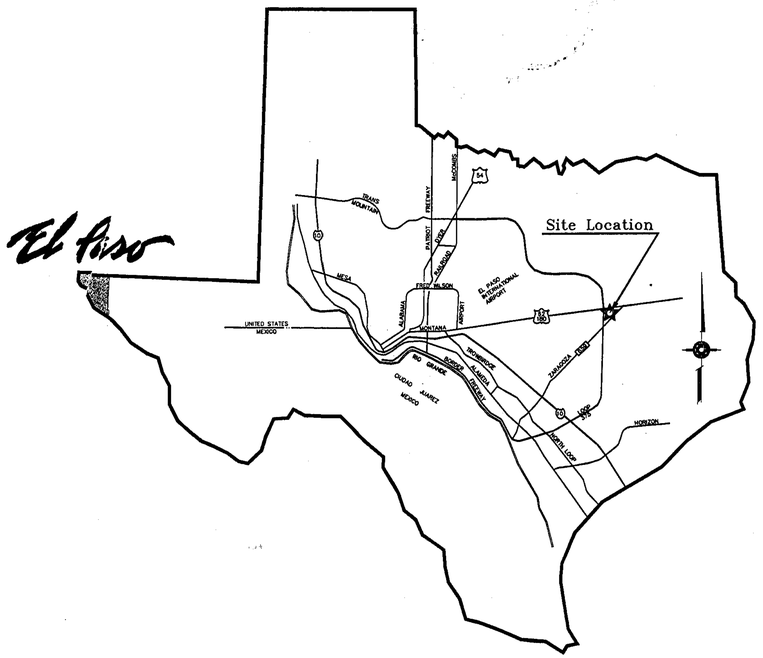

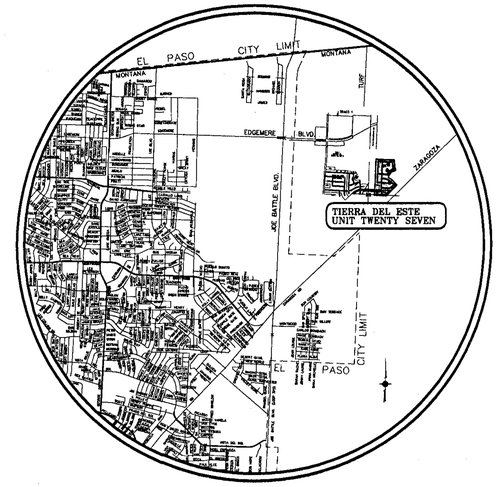

VICINITY MAP

EL PASO COUNTY

LOCATION MAP 1"=600'

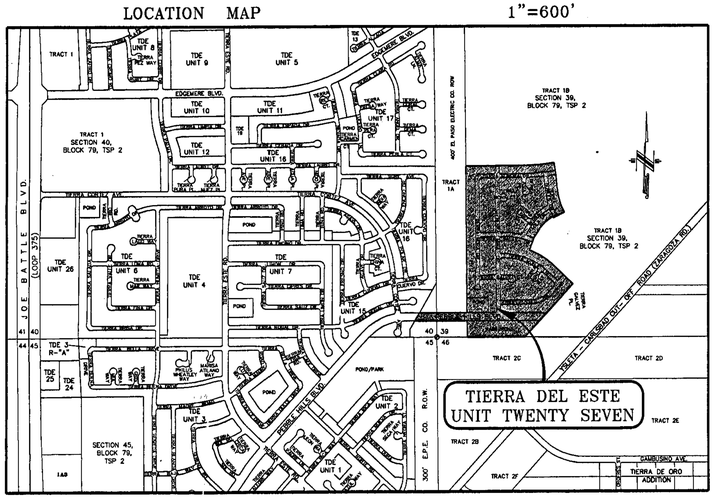

INDEX

TITLE	SHEET No.
COVER SHEET	1 OF 33
PLAT	2, 3 OF 33
GRADING PLAN	4 OF 33
PHASE PLAN	4A OF 33
GRADING SECTIONS	5 OF 33
DRAINAGE PLAN	6 OF 33
STORM SEWER & POLLUTION PREVENTION PLAN	7, 8 OF 33
PLAN AND PROFILES	9-26 OF 33
STANDARD DETAILS	31, 32 OF 33
ILLUMINATION PLAN	33 OF 33

ENGINEERING DEPARTMENT APPROVED
for conditions related to:
___ Grading and drainage
___ Sidewalks
___ Driveways
___ Wheelchair ramps
___ On-site ponding of storm waters
___ Retaining rock wall
___ On-site parking layout
The contractor shall call City Engineering at 541-4970 at least 24 hours prior to construction for inspections. Plans must comply with City of El Paso Municipal Code requirements.
By ___ Date 11/12/04

PROJECT NAME
TIERRA DEL ESTE
UNIT TWENTY SEVEN

BEING A PORTION OF TRACT 1B, SECTION 39 AND PORTION OF SECTION 40, BLOCK 79, TOWNSHIP 2, TEXAS AND PACIFIC RAILROAD COMPANY SURVEYS, CITY OF EL PASO, EL PASO COUNTY, TEXAS.
CONTAINING: 56.56 ACRES

STATE OF TEXAS REGISTERED PROFESSIONAL ENGINEER CHRISTINE CONDE CURRY 64648

CONDE INC.
ENGINEERING / PLANNING
SURVEYING / CPM
1790 LEE TREVINO DR. STE. 400
EL PASO, TEXAS 79928

CONDE INC.

SHT 1 OF 33

TIERRA DEL ESTE 27

102905

D:\CRT\DE27\dwg\TDE27