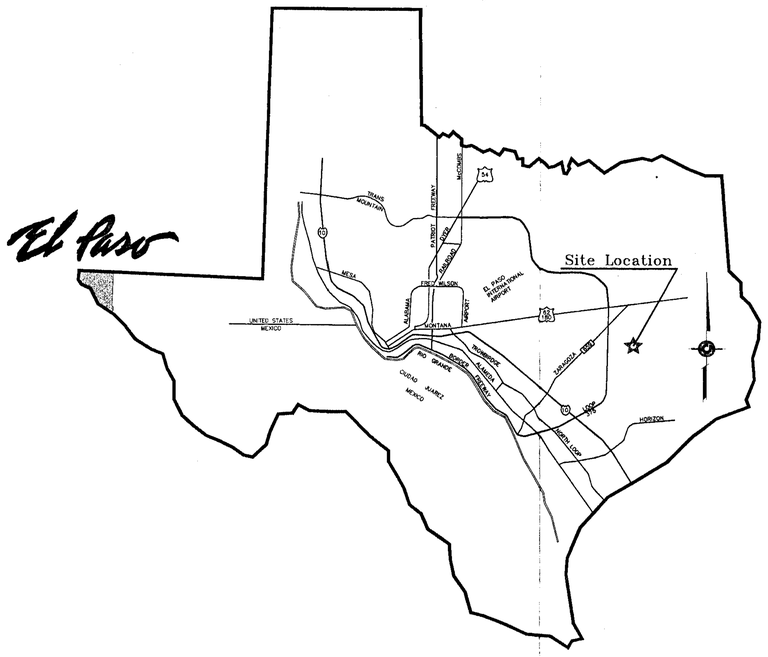

VICINITY MAP

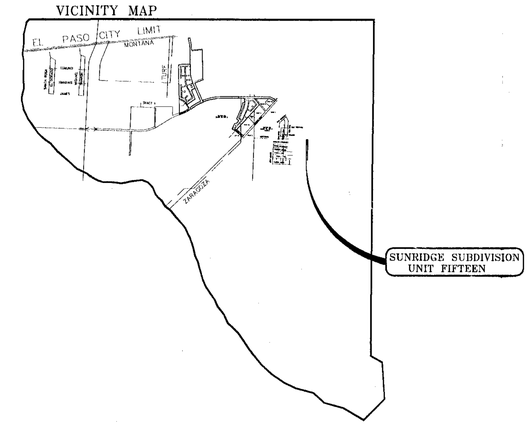

LOCATION MAP SCALE: 1" = 600'

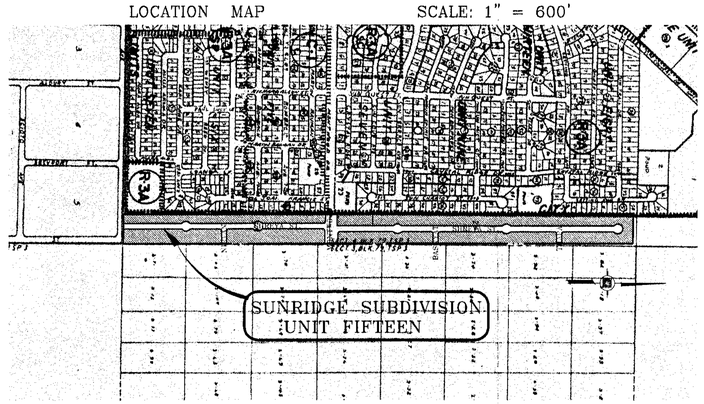

DEVELOPMENT SERVICES DEPARTMENT

SITE PLAN REVIEW

Reviewed For Conformance For Conditions Related To:

- Demolition Only
- Grading & Drainage
- Wheelchair Ramps
- On Site Parking Layout
- Sidewalks
- Driveways
- Retaining Rock Walls
- On-Site Ponding of Storm Waters

Contractor Must Call 24 Hours Prior To Construction For Inspection

BY DATE 8/14/07

INDEX

TITLE	SHEET No.		
COVER SHEET	1	OF	26
PLAT	2, 3	OF	26
GRADING PLAN	4	OF	26
GRADING SECTIONS	5, 6	OF	26
DRAINAGE PLAN	7	OF	26
STORM SEWER & POLLUTION PREVENTION PLAN	8, 9	OF	26
PLAN AND PROFILE	10-18	OF	26
POND DETAILS	19, 20	OF	26
DRAINAGE STRUCTURES	21, 22	OF	26
STRUCTURE DETAILS	23	OF	26
STANDARD DETAILS	24, 25	OF	26
ILLUMINATION PLAN	26	OF	26
LANDSCAPE PLANS	26A- 26E	OF	26
IRRIGATION PLANS	26F- 26J	OF	26
LANDSCAPE AND IRRIGATION GENERAL NOTES	26K	OF	26

PROJECT NAME

SUN RIDGE SUBDIVISION
UNIT FIFTEEN

BEING TRACT 3-A AND TRACT 2-A, SECTION 4, BLOCK 79, TOWNSHIP 2, TEXAS AND PACIFIC RAILROAD COMPANY SURVEYS
CITY OF EL PASO, EL PASO COUNTY, TEXAS
CONTAINING: 35.913± ACRES

STATE OF TEXAS
WAYNE CONDE CURTIS
5140
REGISTERED
PROFESSIONAL ENGINEER

CONDE INC.
ENGINEERING / PLANNING
SURVEYING / GIS
1790 LEE TREVINO DR. STE 403
EL PASO, TEXAS 79936

CONDE INC.

COVER SHEET

SHT 1 OF 26