SOMBRAS DEL SOL UNIT FIVE REPLAT "A"

BEING LOT 37 AND A PORTION OF LOT 36, BLOCK 16 SOMBRAS DEL SOL UNIT FIVE CITY OF EL PASO, EL PASO COUNTY TX.

CONTAINING:
9,852.32 SQ. FT.
OR 0.2261 ACRES ±

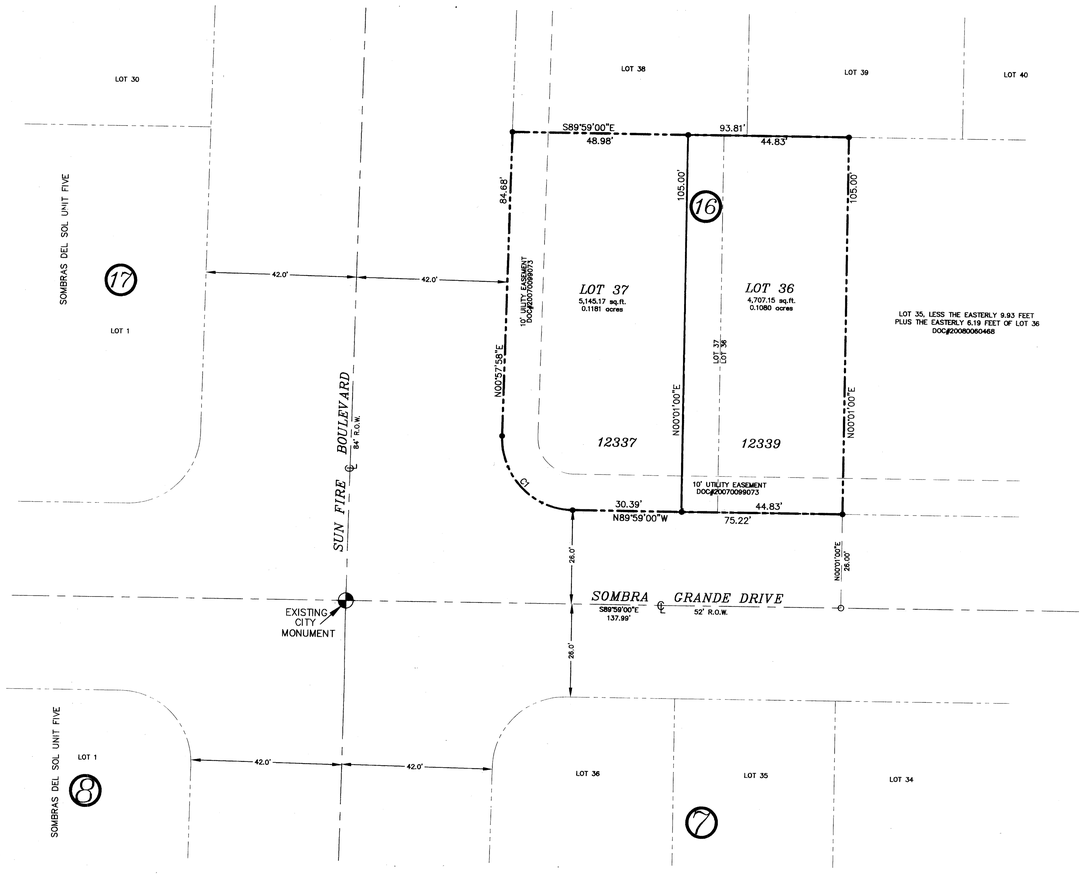

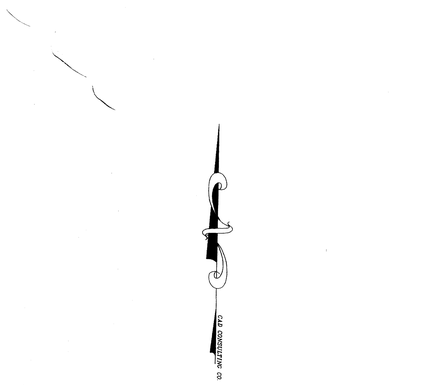

CURVE TABLE						
CURVE	LENGTH	RADIUS	TANGENT	DELTA	BEARING	CHORD
C1	31.75	20.00	20.33	90°56'58"	S44°30'31"E	28.52

LOCATION MAP: 1' = 600'

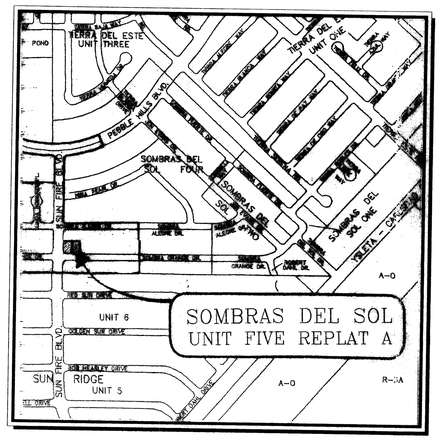

NOTES:

RESTRICTIVE COVENANTS FOR THIS SUBDIVISION ARE FILED IN THE OFFICE OF THE COUNTY CLERK, DEED AND RECORD SECTION.

INSTRUMENT No._____ BOOK _____ PAGE _____ DATE _____

SET 5/8" REBAR AT ALL EXTERIOR BOUNDARY CORNERS.

TAX CERTIFICATE FOR THIS SUBDIVISION ARE FILED IN THE OFFICE OF THE COUNTY CLERK, DEED AND RECORD SECTION.

INSTRUMENT No._____ BOOK _____ PAGE _____ DATE _____

THIS PROPERTY LIES IN ZONE "X", "AREAS DETERMINED TO BE OUTSIDE 500-YEAR FLOOD PLAIN" IN COMMUNITY PANEL NO. 480212-0175 B DATED SEPTEMBER 04, 1991

EXISTING CITY MONUMENT

DEDICATION

JNC LAND, L.P., property owner of this land, hereby present this plat as hereon laid down and designated.

Witness our signature this _____ day of _____ 2008.

BY: JNC LAND, L.P.

Carlos D. Bombach, Vice President

ATTEST: NOT REQUIRED

ACKNOWLEDGEMENT

STATE OF TEXAS
COUNTY OF EL PASO

Before me, the undersigned authority, on this day personally appeared Carlos D. Bombach known to me to be the person whose name are subscribed to the foregoing instrument and acknowledged to me that he executed the same for the purposes and considerations herein expressed.

Given under my hand and seal of office this 21st day of _____ 2008.

Notary Public in and for El Paso County

My Commission Expires

LAUREL RENEE SANTEE
09-18-2012

MINOR SUBDIVISION APPROVAL STATEMENT

This subdivision is hereby approved in accordance with Chapter 212 of the Texas Local Government Code and Title 19 of the El Paso Municipal Code as meeting all requirements for a review of a minor plat.

Government Code of Texas this 4 day of December 2008.

Executive Secretary
City Plan Commision

Eddie Garcia
Subdivision Coordinator

Approved for filing this 5 day of December 2008.

Victor C. Mars
Development Services Director

FILING

Filed and recorded in the office of the County Clerk of El Paso County, Texas, this 9th day of December 2008, A.D. in Volume _____, of the Plat Record, Page _____, File No. 20080096646

County Clerk

Venessa Morales
By Deputy

This plat represents a survey made on the ground by me or under my supervision and complies with the current Texas Board of Professional Land Survey Professional and Technical Standards.

Carlos M. Jimenez, R.P.L.S.
Registered Professional Land Surveyor
Texas License No. 3950

COPYRIGHT © 2008 CAD CONSULTING CO. ALL RIGHTS RESERVED

CONSULTING COMPANY
1790 LEE TEVINO AVENUE SUITE 503
EL PASO, TEXAS 79936
TEL (915) 633-6422

SURVEYOR:
CAD CONSULTING CO.
CARLOS M. JIMENEZ
1790 N. LEE TREVINO
EL PASO, TEXAS 79936
PHONE: (915) 633-6422

OWNER/DEVELOPER:
JNC LAND, L.P.
CARLOS D. BOMBACH
12300 MONTWOOD DRIVE
EL PASO, TEXAS 79928
PHONE: (915) 855-1005

JOB # 81305 EA PREPARATION DATE: 08-04-08

328-S