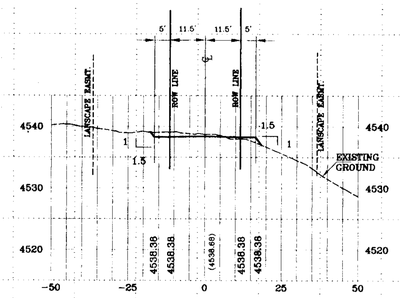

8+00

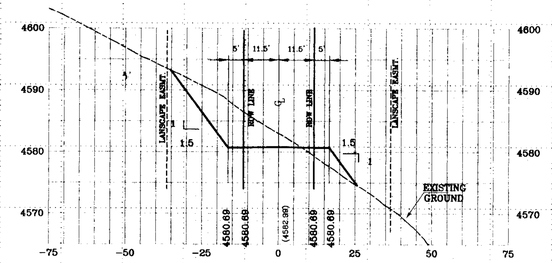

11+00

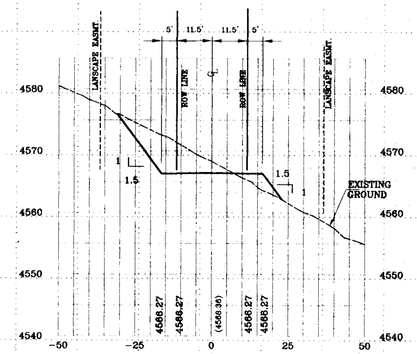

10+00

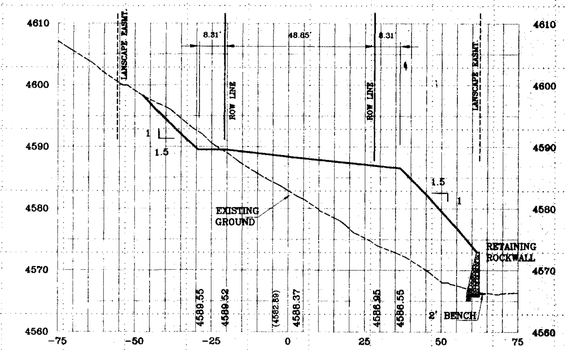

13+00

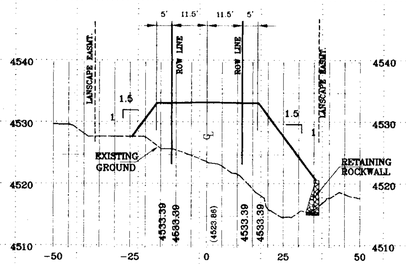

7+00

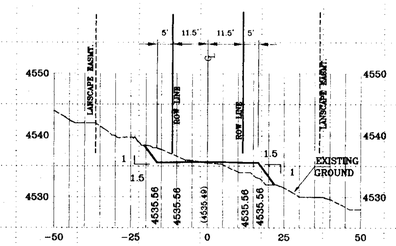

6+00

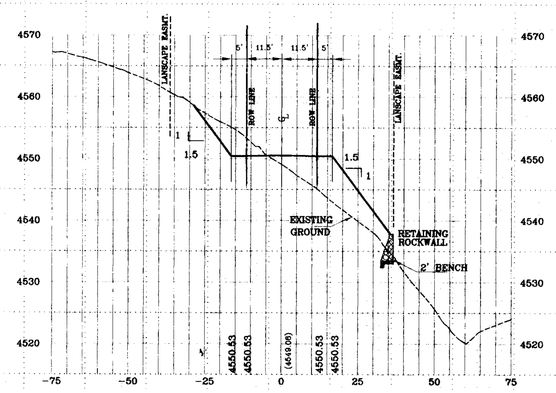

9+00

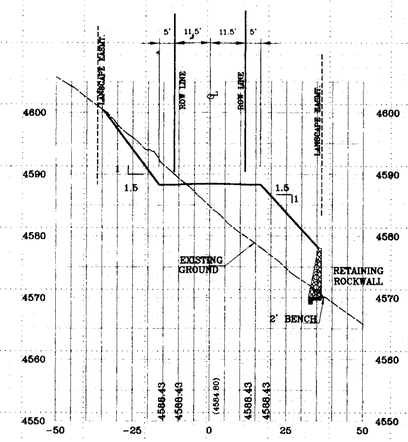

12+00

REFERENCES — BENCHMARKS

CITY MONUMENT AT THE CENTERLINE INTERSECTION OF PERTH AVE. AND ROWAN ST.
ELEVATION: 4568.80 (CITY DATUM)

DATE	REVISIONS	BY
10-24-2001	MISC. / STRUCTURE REVISIONS	R.G.
11-14-2001	MISC. / GRADES / PROPERTY LINE LOCATIONS	R.G.

PROJECT NAME

PINNACLE SUBDIVISION

BEING A PORTION OF H.G. FOSTER SURVEY NO. 280, AND H.G. FOSTER SURVEY NO. 281, CITY OF EL PASO, EL PASO COUNTY, TEXAS

SCALE
Horiz: 1"=20'
Vert: 1"=10'

DATE: MARCH 2000
DESIGN BY: T.C.
DRAWN BY: R.G.
CHKD. BY: T.C.
JOB NO.: 1000-28

ENGINEER'S SEAL
STATE OF TEXAS
YVONNE CONDE VALDEZ
LICENSED PROFESSIONAL ENGINEER

CONDE INC.
ENGINEERING / PLANNING
SURVEYING / CPM
1790 LEE TREVINO DR. SUITE 400
EL PASO, TEXAS 79928

CONDE INC.

SHEET TITLE

AGAVE CANYON CT. CROSS SECTIONS

SHT 39 OF 47

D:\GR\pinnacle\dwg\XSEC-A.dwg, 11/15/2001 09:38:00 A