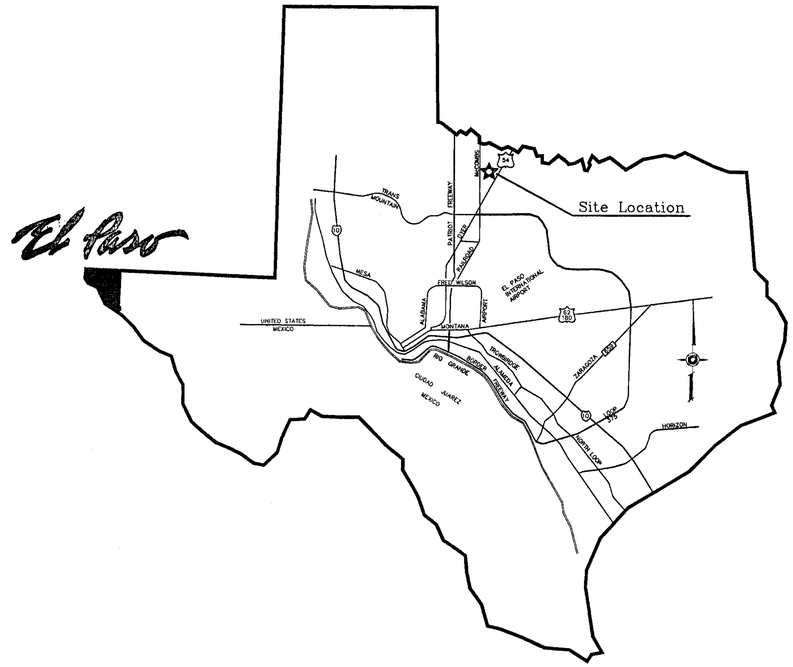

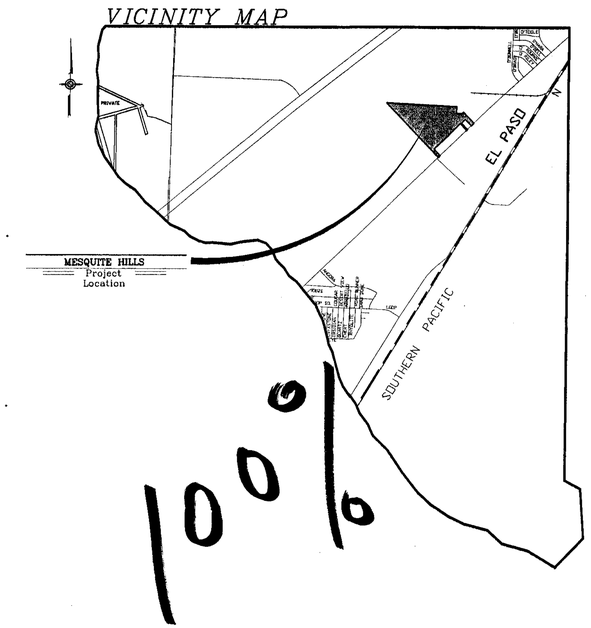

100%

LOCATION MAP SCALE: 1" = 600'

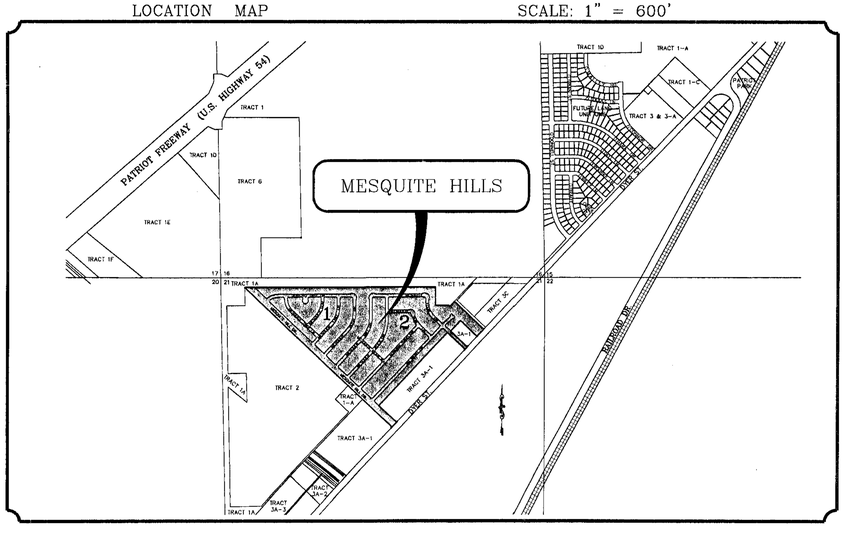

STREET IMPROVEMENTS

I N D E X

TITLE	SHEET No.
COVER SHEET	1 OF 57
PLAT	2-3 OF 57
GRADING PLAN	4-5 OF 57
GRADING SECTIONS	6-7 OF 57
DRAINAGE PLAN	8-9 OF 57
STORM WATER POLLUTION PREVENTION PLAN	10-12 OF 57
PLAN & PROFILE	13-43 OF 57
DECELERATION LANES	44-45 OF 57
POND AND PARK SECTIONS	46-47 OF 57
DRAINAGE STRUCTURES AND PROFILES	48-50 OF 57
STRUCTURE DETAILS	51-53 OF 57
STANDARD DETAILS	54-55 OF 57
ILLUMINATION PLAN AND DETAILS	56-57 OF 57

DEVELOPMENT SERVICES DEPARTMENT

SITE PLAN REVIEW
Reviewed For Conformance For Conditions Related To:
— Demolition Only
— Grading & Drainage
— Wheelchair Ramps
— On Site Parking Layout
— Sidewalks
— Driveways
— Retaining Rock Walls
— On-Site Ponding of Storm Waters

Contractor Must Call 24 Hours Prior To Construction For Inspection
BY: [signature] DATE 04/18/2007

BP&I REV.

MESQUITE HILLS

PROJECT NAME

MESQUITE HILLS

BEING A PORTION OF SECTION 21, BLOCK 80,
TSP 2, TOWNSHIP 2, A.H. & B.R.R. CO. SURVEYS,
CITY OF EL PASO, EL PASO COUNTY, TEXAS
CONTAINING: 69.715 ACRES

CONDE INC.
ENGINEERING / PLANNING
SURVEYING / GIS
1790 LEE TREVINO DR. STE 400
EL PASO, TEXAS 79928

COVER SHEET

SHT 1 OF

C:\Land projects 2006\Mesquite Hills-RE\USED\3-13-07\dwg\MH-CVR.dwg, LOCMAP1, 4/18/2007 11:26:12 AM