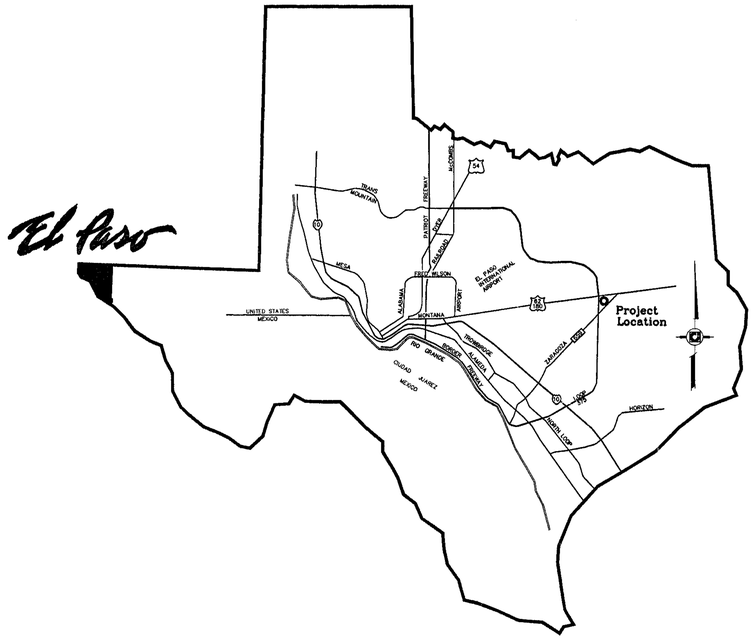

VICINITY MAP

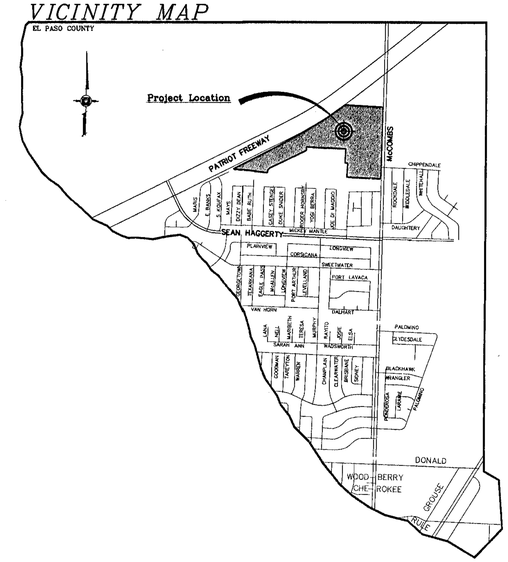

LOCATION MAP SCALE: 1" = 600'

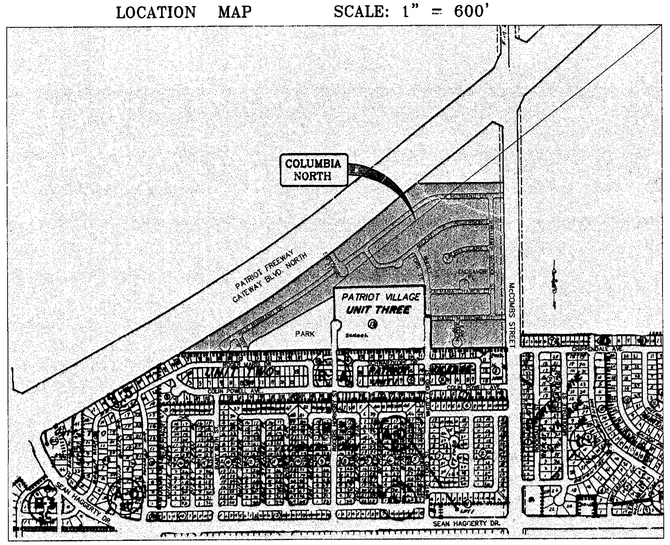

INDEX

TITLE	SHEET No.		
COVER SHEET	1	OF	35
PLAT	2, 3	OF	35
GRADING PLAN	4, 5	OF	35
GRADING SECTIONS	6	OF	35
DRAINAGE PLAN	7, 8	OF	35
STORM WATER POLLUTION PREVENTION PLAN	9, 10	OF	35
PLAN & PROFILE	11-26	OF	35
STANDARD DETAILS	27-31	OF	35
ILLUMINATION PLAN	32, 33	OF	35
ILLUMINATION STANDARD DETAILS	34, 35	OF	35

ENGINEERING DEPARTMENT
APPROVED
for conditions related to:
Grading and drainage
Sidewalks
Driveways
Wheelchair ramps
Onsite grading of storm waters
Retaining walls
Other
The contractor shall call Clay Engineering at 541-4976 at least 24 hours prior to construction for inspection. Work must comply with City of El Paso Municipal Code requirements.
By _____ Date 1-27-06

PROJECT NAME

COLUMBIA NORTH

BEING A PORTION OF SECTION 21,
BLOCK 81, TOWNSHIP 1, TEXAS AND
PACIFIC RAILROAD COMPANY SURVEYS,
CITY OF EL PASO, EL PASO COUNTY, TEXAS.
CONTAINING: 51.40 ACRES

CONDE INC.
ENGINEERING / PLANNING
SURVEYING / GPS
1790 LEE TREVINO DR. STE. 400
EL PASO, TEXAS 79936

CONDE INC.

SHT 1 OF 35